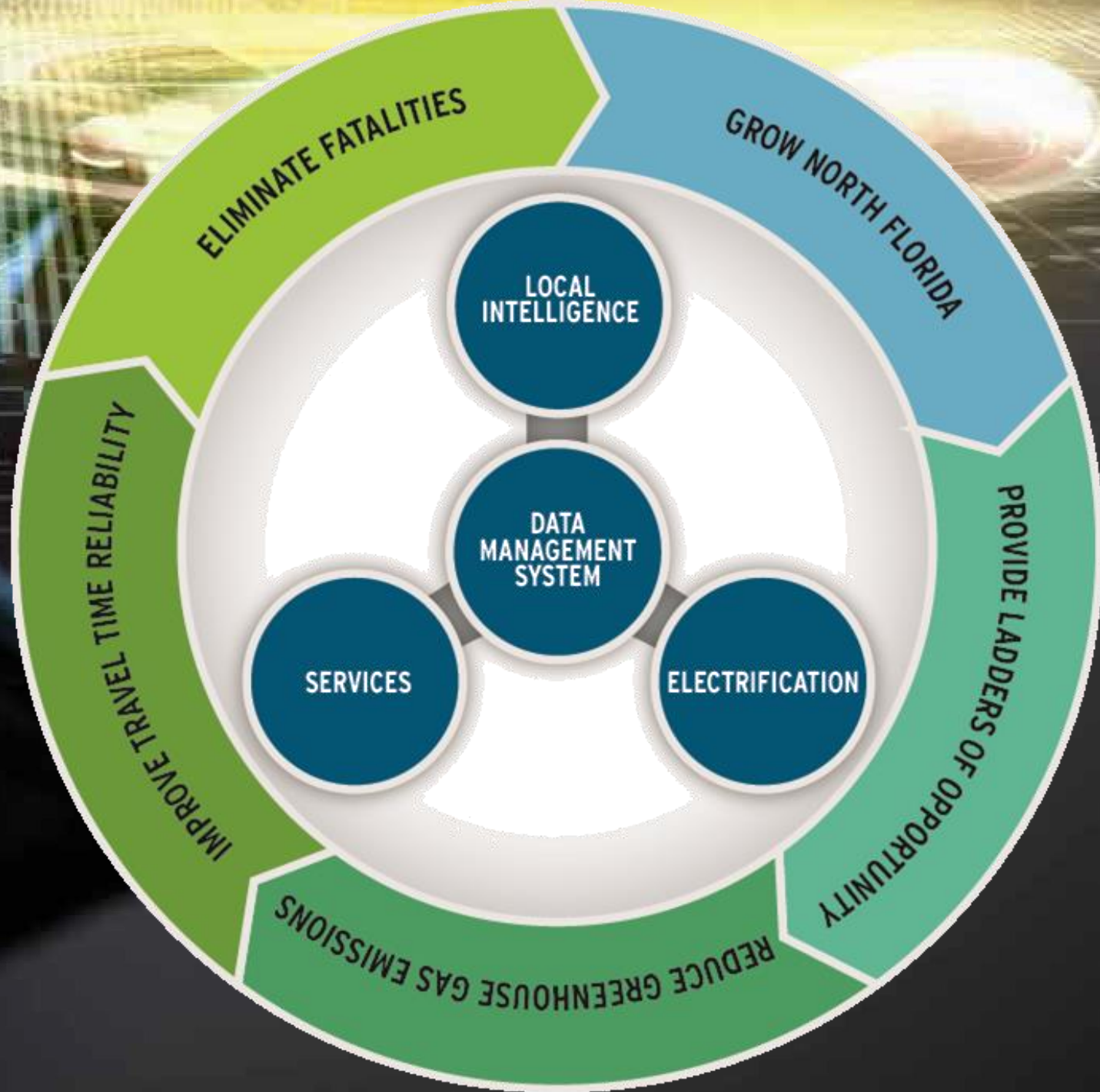


A hand with a glowing yellow light on the index finger points towards the right. The background is a dark blue and black digital space with glowing lines, a globe, and binary code patterns.

Smart Region Master Plan

How smart technologies and strategies will create a safer, more efficient and reliable transportation system to improve our region's economic competitiveness, sustainability and quality of life.





\$3.5^{billion}

In economic losses

218

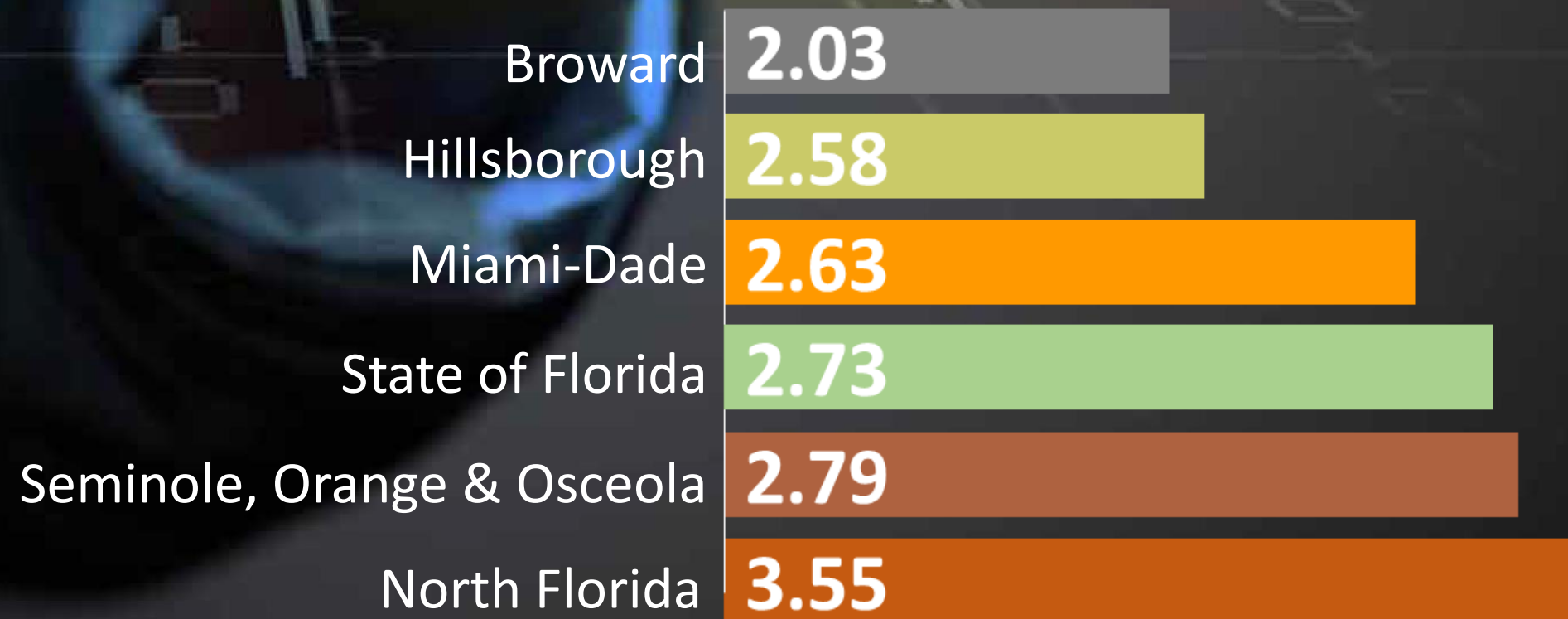
Lives lost

30,000

Crashes

SAFETY

Pedestrian Crashes per 100,000 Population





Smart Pedestrian Crossings



Pedestrian Avoidance Systems



Street Flooding Warning Systems



Rail Crossing Notification Systems





Violent Crimes 7,012

Firearms 3,108

Gunshot Warning Systems



\$0.9^{billion}

In economic losses
per year

18%

Increase in
regional gross product

160<sup>million
tons</sup>

Freight per day

10%

Increase in congestion from
2010-2015

< 1%

Use of alternate modes

MOBILITY



www.intelematics.com

Greenwave Systems



Smart Truck Parking



Gate Notification and Parking Systems



Automated Vehicle Systems

- 
- A hand is shown pressing a large, illuminated button on a control panel. The background is a dark, textured surface with glowing digital lines and patterns, suggesting a high-tech or automated environment.
- JTA AV Demonstration Bay Street*
 - JTA U2C Skyway Modernization Program*
 - Naval Air Station Jacksonville
 - St. Augustine
 - Town Center
 - University of North Florida
 - Dames Point/Intermodal Container Transfer Facility**

* Projects already under consideration by partner agencies.

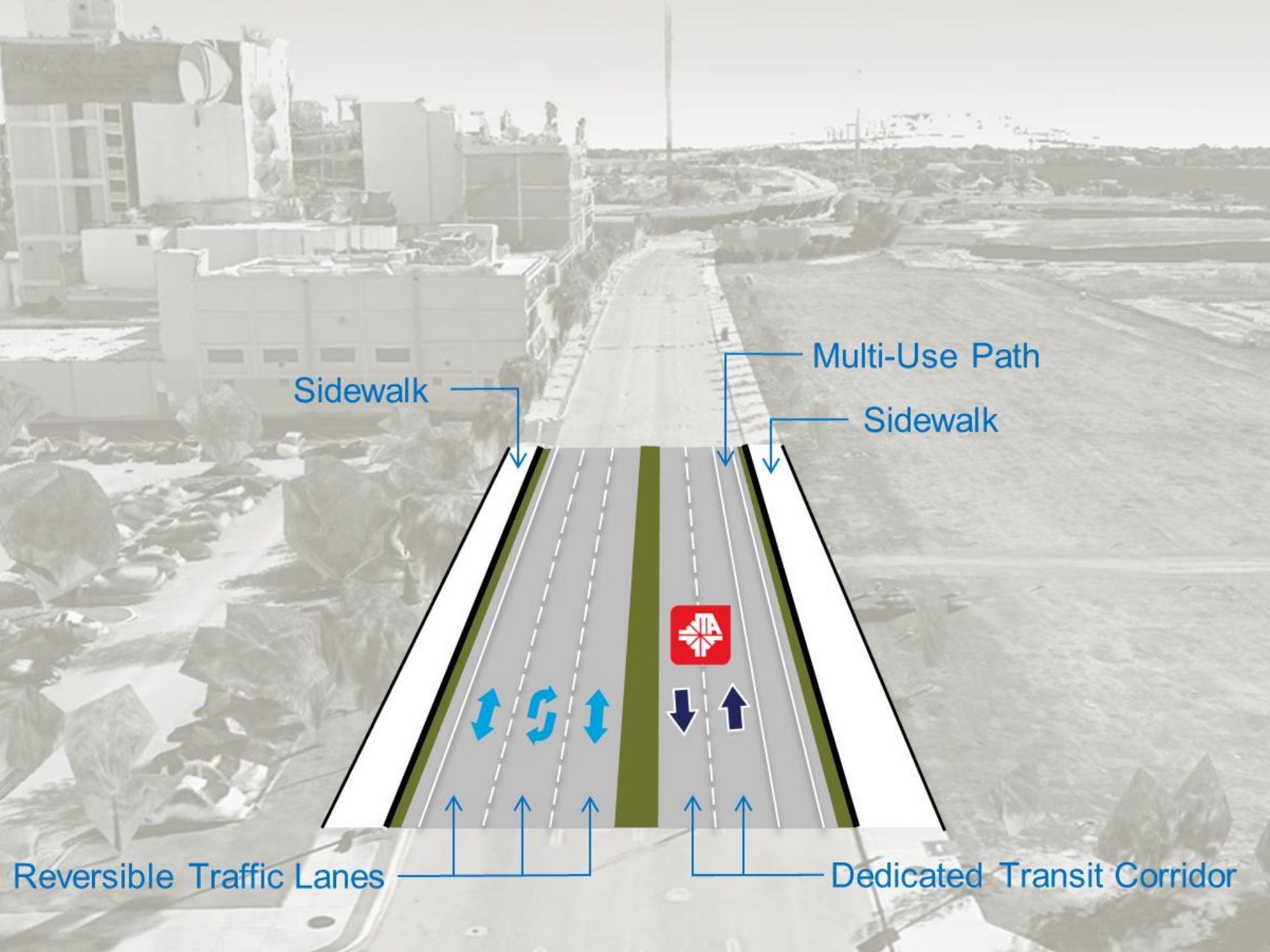
** Project evaluated and not feasible.

Automated Vehicle Systems









Sidewalk

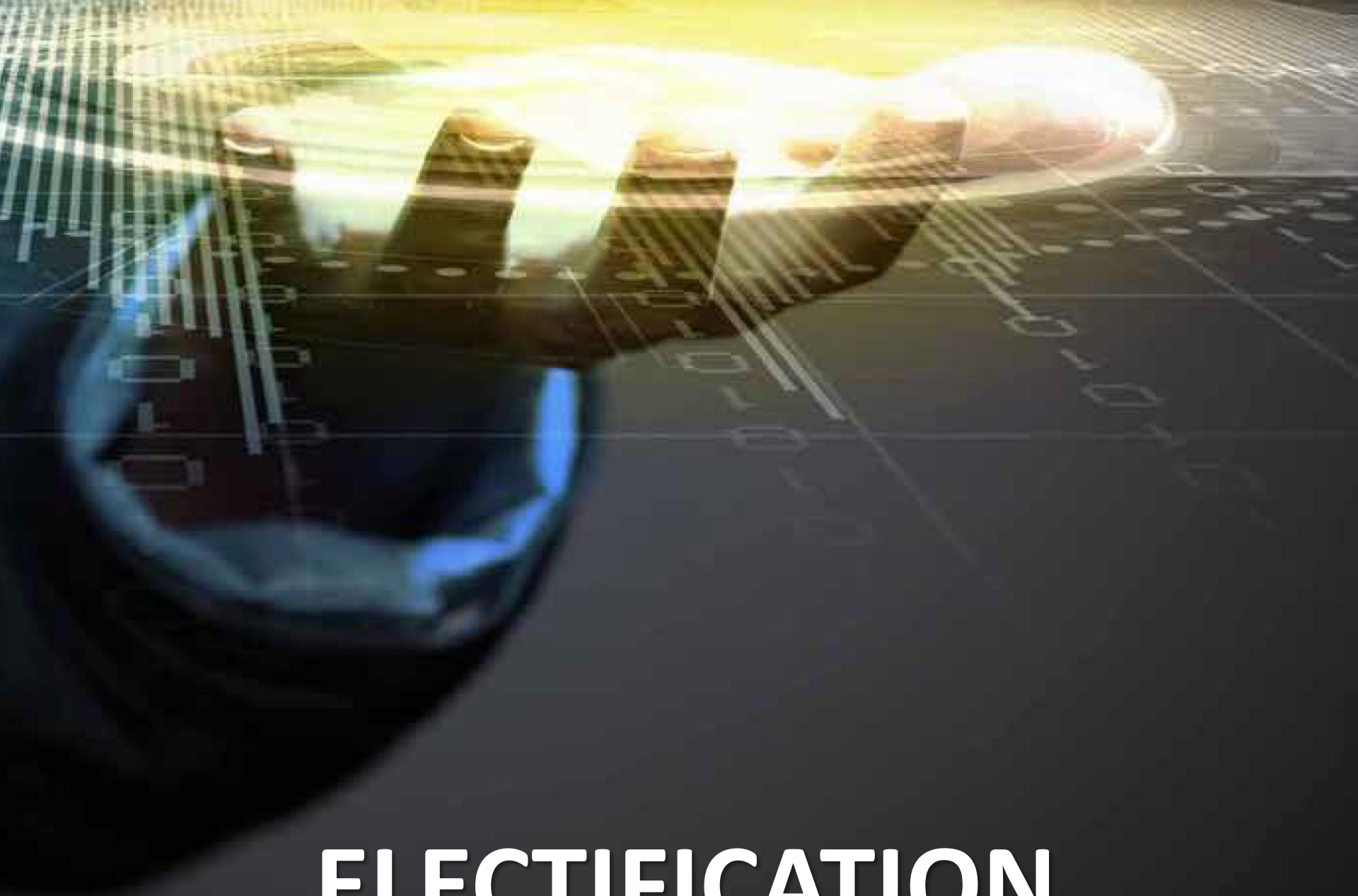
Multi-Use Path

Sidewalk




Reversible Traffic Lanes

Dedicated Transit Corridor



ELECTIFICATION



610
kWh
HPS

307
kWh
LED

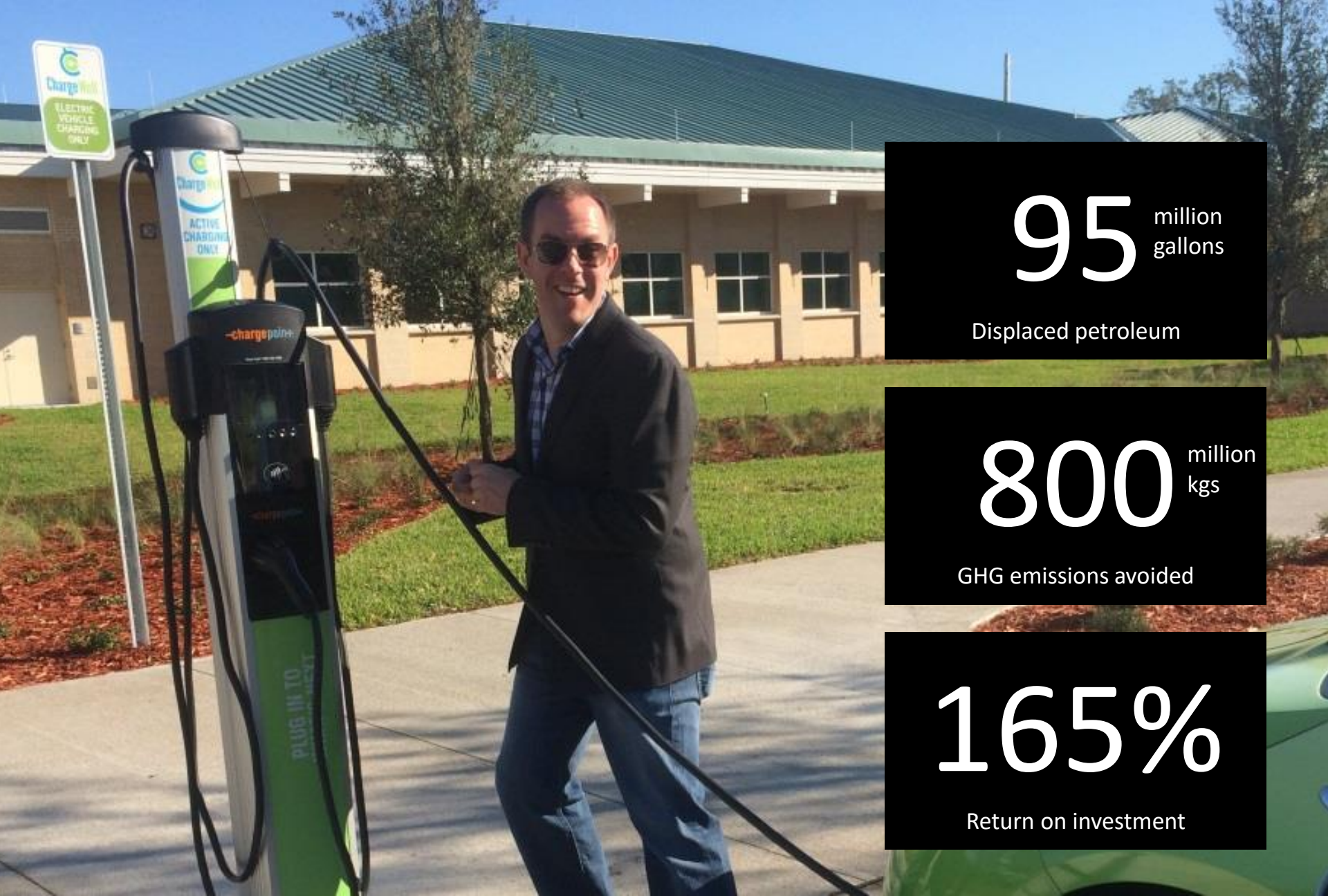
Smart Lighting Systems

<http://www.continental-corporation.com>



www.bloomberg.com

Solar Road Pilot



95 million
gallons

Displaced petroleum

800 million
kgs

GHG emissions avoided

165%

Return on investment

Clean Fuels



LADDERS OF OPPORTUNITY

OWN THE TRIP, NOT THE CAR™

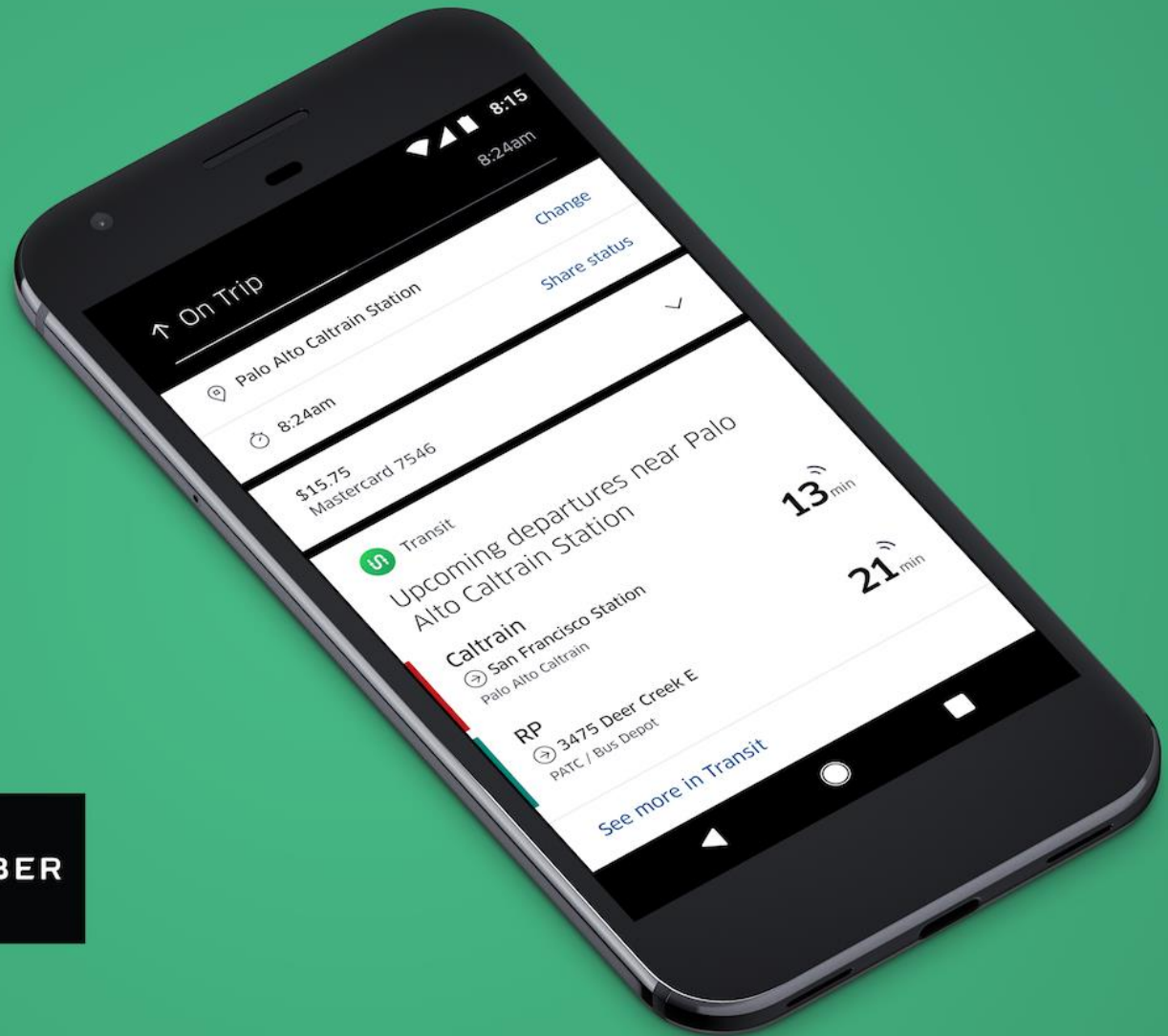


www.zipcar.com

Car Sharing Incentives

transit

UBER




First Mile/Last Mile Incentives

The background is a dark blue field filled with a pattern of binary code (0s and 1s) and various numbers (0-9) in a lighter blue, monospace font. The numbers and binary digits are scattered across the entire frame, creating a digital or data-centric aesthetic.


DATA MANAGEMENT



Integrated Data Exchange



Fiber and Wireless Communications



DSRC Roadside Units for Connected Vehicles

Smart Region Master Plan

- 33 projects
- 30 stakeholder agency participants
- \$34 million in long-range transportation plan
- Ongoing Activities
 - City of Jacksonville Smart Lighting
 - University of North Florida Big Data
 - JTA's AV Initiatives
 - Smart Region Coalition